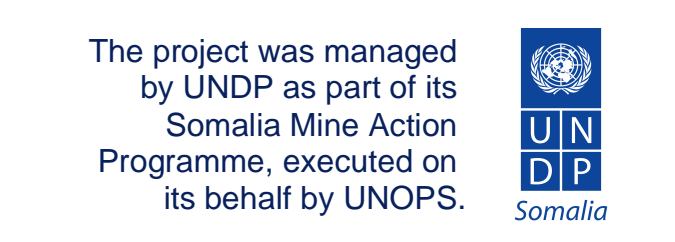


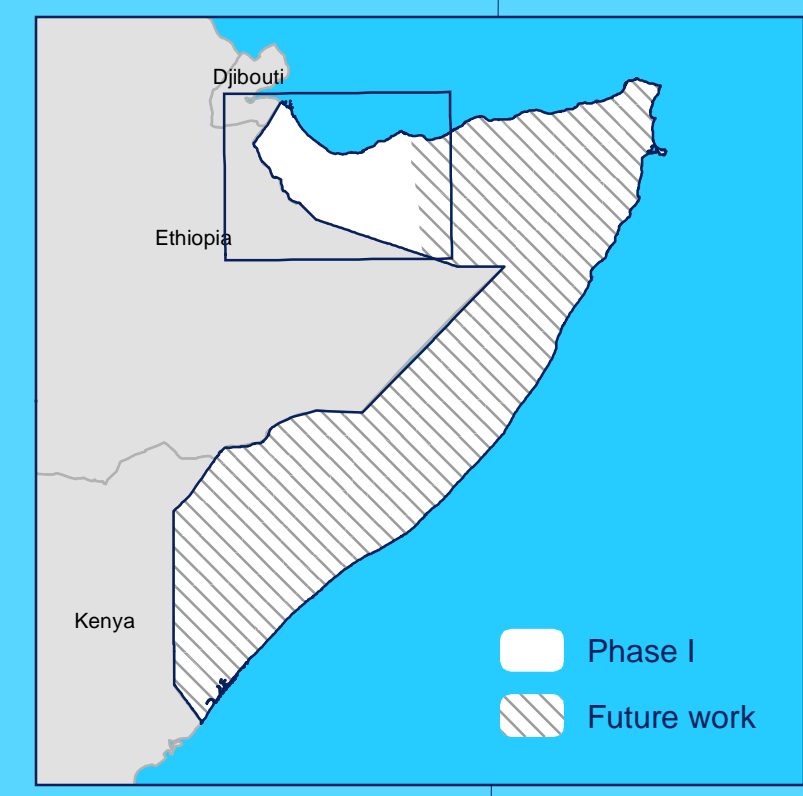
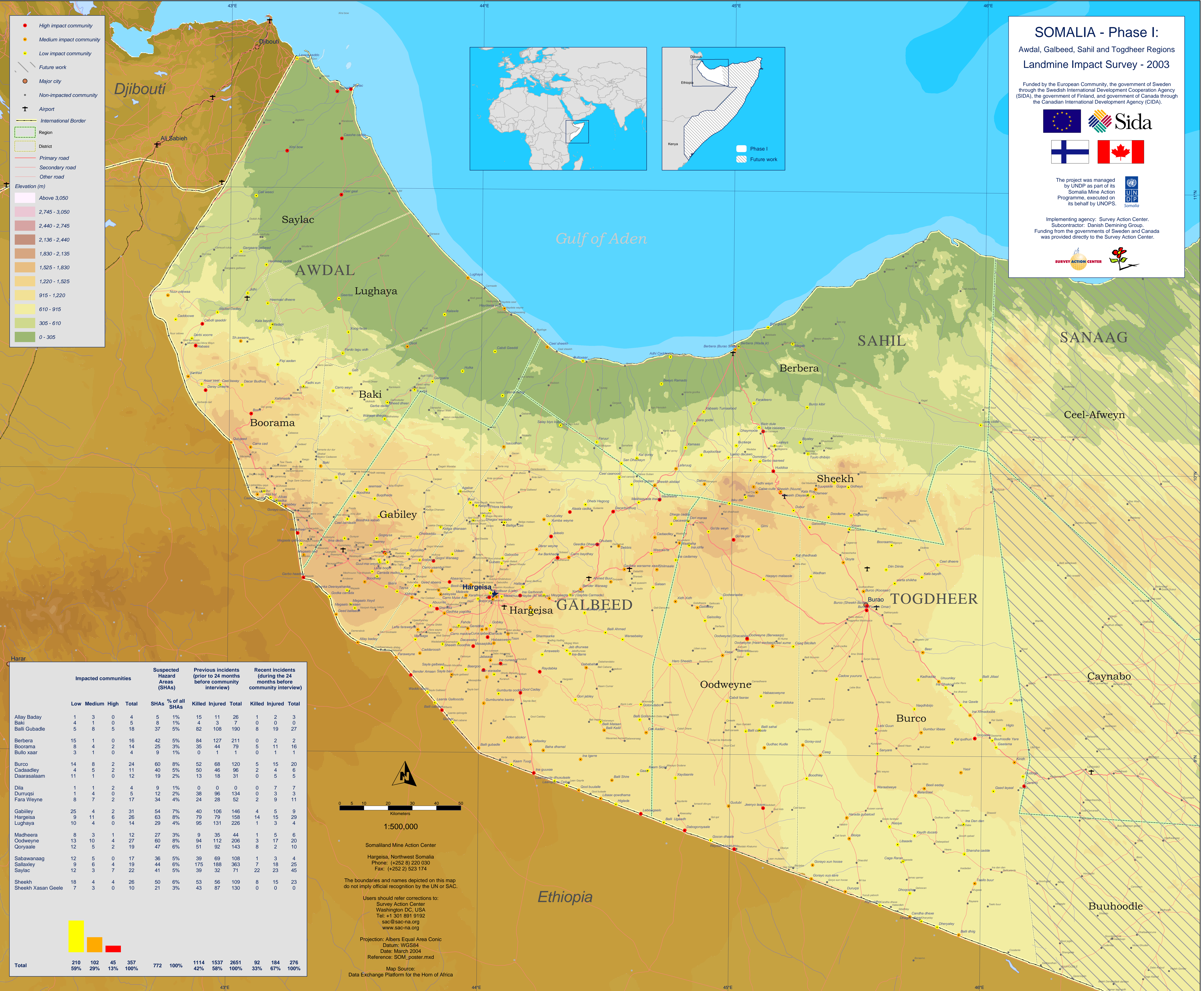
SOMALIA - Phase I: Awdal, Galbeed, Sahil and Togdheer Regions Landmine Impact Survey - 2003

Funded by the European Community, the government of Sweden through the Swedish International Development Cooperation Agency (SIDA), the government of Finland, and government of Canada through the Canadian International Development Agency (CIDA).

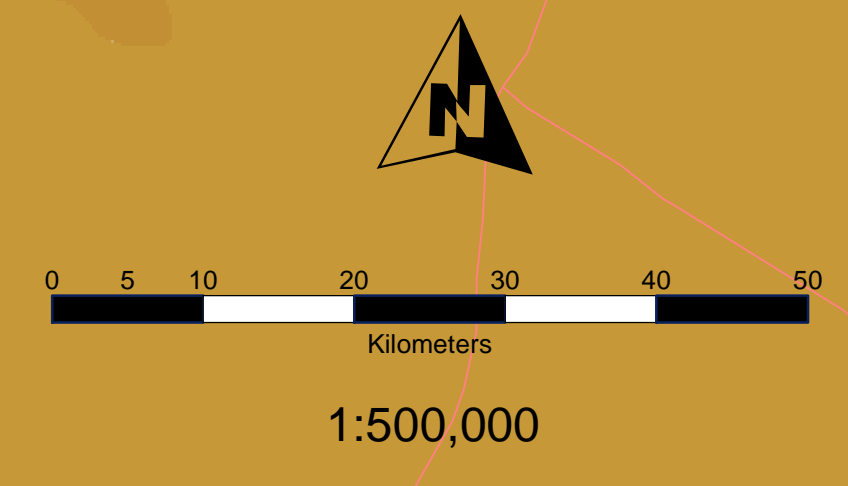


The project was managed by UNDP as part of its Somalia Mine Action Programme, executed on its behalf by UNOPCS.

Implementing agency: Survey Action Center.
Subcontractor: Danish Demining Group.
Funding from the governments of Sweden and Canada was provided directly to the Survey Action Center.



Harar	Impacted communities				Suspected Hazard Areas (SHAs)	% of all SHAs	Previous incidents (prior to 24 months before community interview)		Recent incidents (during the 24 months before community interview)			
	Low	Medium	High	Total			Killed	Injured	Total	Killed	Injured	Total
Allay Baday	1	3	0	4	5	1%	15	11	26	1	2	3
Baki	4	1	0	5	8	1%	4	3	7	0	0	0
Bali Gubadle	5	8	5	18	37	5%	82	108	190	8	19	27
Berbera	15	1	0	16	42	5%	84	127	211	0	2	2
Boorama	8	4	2	14	25	3%	35	44	79	5	11	16
Bullo xaar	3	1	0	4	9	1%	0	1	1	0	1	1
Burco	14	8	2	24	60	8%	52	68	120	5	15	20
Cadaadley	4	5	2	11	40	5%	50	46	96	2	4	6
Daarasalaam	11	1	0	12	19	2%	13	18	31	0	5	5
Dila	1	1	2	4	9	1%	0	0	0	0	7	7
Durrusqi	1	4	0	5	12	2%	38	96	134	0	3	3
Fara Weyne	8	7	2	17	34	4%	24	28	52	2	9	11
Gabiley	25	4	2	31	54	7%	40	106	146	4	5	9
Hargeisa	9	11	6	26	63	8%	79	79	158	14	15	29
Lughaya	10	4	0	14	29	4%	95	131	226	1	3	4
Madheera	8	3	1	12	27	3%	9	35	44	1	5	6
Oodweyne	13	10	4	27	60	8%	94	112	206	3	17	20
Ooryaale	12	5	2	19	47	6%	51	92	143	8	2	10
Sabawanaag	12	5	0	17	36	5%	39	69	108	1	3	4
Sallaxley	9	6	4	19	44	6%	175	188	363	7	18	25
Saylac	12	3	7	22	41	5%	39	32	71	22	23	45
Sheekh	18	4	4	26	50	6%	53	56	109	8	15	23
Sheekh Xasan Geele	7	3	0	10	21	3%	43	87	130	0	0	0
Total	210	102	45	357	772	100%	1114	1537	2651	92	184	276
	59%	29%	13%	100%			42%	58%	100%	33%	67%	100%



Somaliland Mine Action Center
Hargeisa, Northwest Somalia
Phone: (+252 8) 220 030
Fax: (+252 2) 523 174

The boundaries and names depicted on this map do not imply official recognition by the UN or SAC.

Users should refer corrections to:
Survey Action Center
Washington DC, USA
Tel: +1 301 881 9192
sac@sac-na.org
www.sac-na.org

Projection: Albers Equal Area Conic
Datum: WGS84
Date: March 2004
Reference: SOM_poster.mxd

Map Source:
Data Exchange Platform for the Horn of Africa